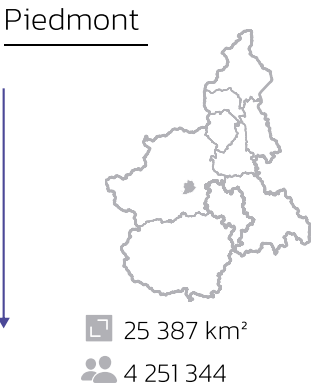
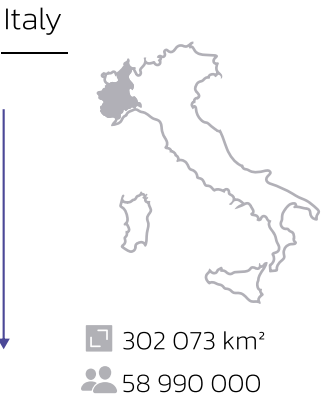
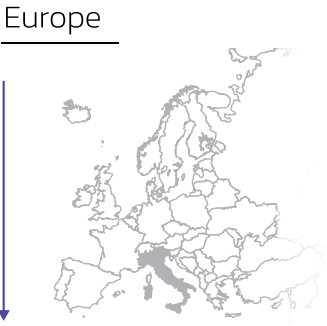


Territory



Municipality of Turin

The city of Turin is divided into 8 districts.



Comparison with the most populated cities in Italy

Roma	Milan	Naples
2.139 p/km²	7.551 p/km²	7.828 p/km²

Santa Caterina Hospital

Facilities

Physical spaces

Number of

Departments

Clinics

Officies

Laboratories

450beds



250

Car parking

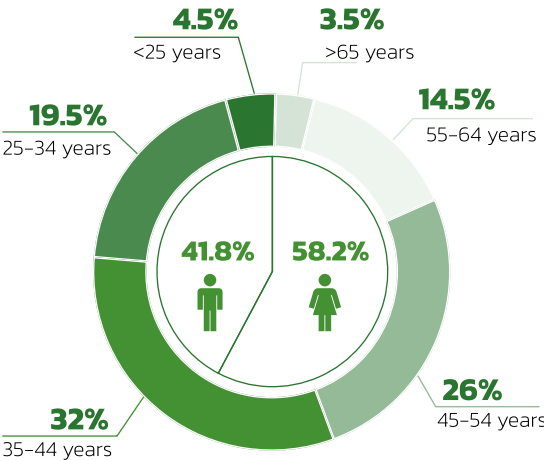


30

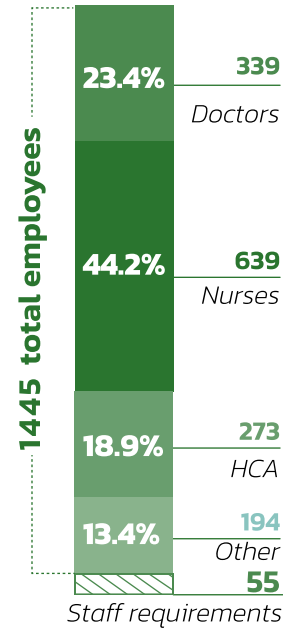
Bike parking

Staff

Age & gender distribution



Employees distribution

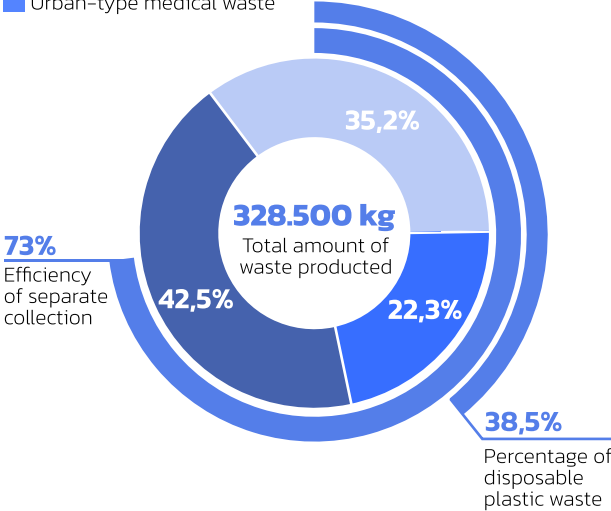


Enviroment

Waste

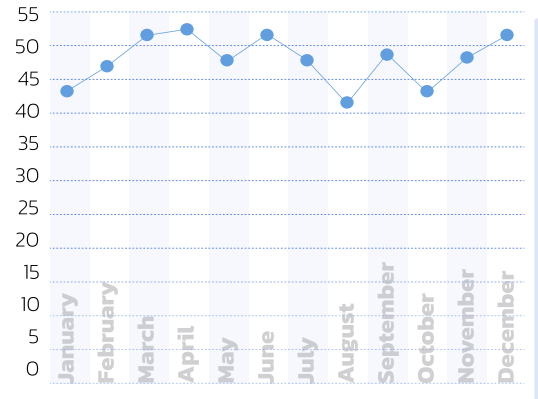
- Hazardous health waste with infectious risk
- Hazardous health waste not infectious
- Urban-type medical waste

73%
Efficiency of separate collection



Water

Litres (x1,000)



23,5%
Recovered through recycling/reuse systems

Economy

Cost for patients

Media per treatment or service or day

Outpatient 50 €/person

Consultations, tests, X-rays

Day hospital 95 €/person

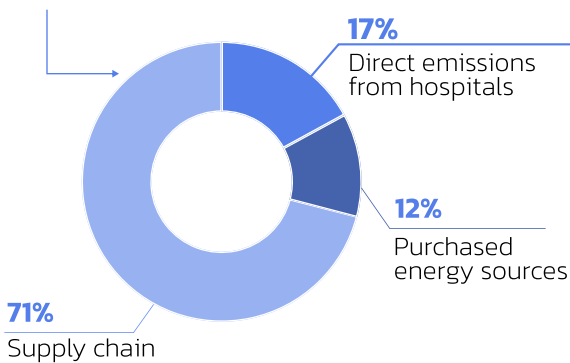
Minor surgeries, chemotherapy

Inpatient 570 €/person

Major surgeries, intensive care

Energy

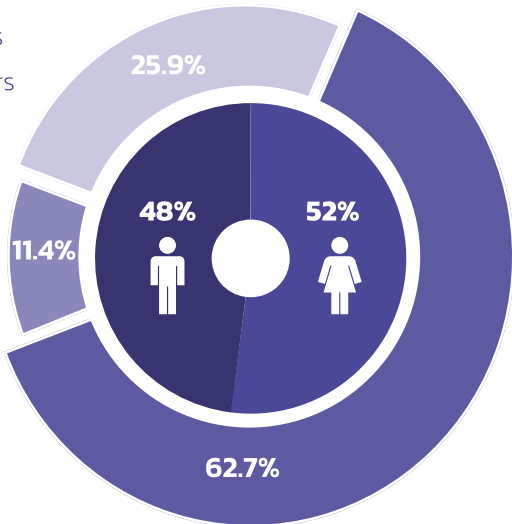
The healthcare sector is responsible for 4,4% of global emissions.



General Demography

Age & gender distribution

- 0-14 years
- 15-64 years
- >65 years



Specific Demography

Prevalence of chronic diseases


62%
Suffer from at least one chronic condition, such as diabetes, hypertension, heart disease, etc.

38%
Population without the presence of chronic diseases.

Rate of disability



Rate of hospital admission



Per year
105,2%

Services

Transportations

The hospital is accessible by:

- 3 railway stations
- Tram line no. 4

- Private vehicle
- 3 suburban lines

How do people get to the hospital?

- Private transports
- Public transports
- Bicycles

